

Carnegie Mellon University
CMKL | Thailand

CULTURAL PROGRAM EXCURSIONS

YEAR 2020-2021




The journey will change you. It leaves marks on your memory, on your consciousness, on your heart, and on your body. Hopefully, you leave something good behind.

TABLE OF CONTENTS

CENTRAL THAILAND	1	Phi Phi Island.....	40
Bangkok.....	2	Morakot Pool.....	41
Mahanakhon Tower's Skywalk.....	3	Dragon Crest Mountain.....	42
Chao Phraya Princess Cruise.....	4	Suratthani.....	43
Dream World.....	5	Koh Samui.....	44
Emerald Buddha & Gran Palace Temple.....	6	Pha Ngan Island.....	45
Bangkok Ocean World.....	7	Cheow Lan Lake.....	46
Bangkok Safari World.....	8	NORTHERN THAILAND	47
Phra Nakhon Si Ayutthaya.....	9	Chiang Mai.....	48
Wat Mahathat.....	10	Wat Phra That Doi Suthep.....	49
Ayothaya Floating Market.....	11	Doi Ang Khang.....	50
Chao Sam Phraya National Museum.....	12	Chiang Mai Grand Canyon.....	51
Kanchanaburi.....	13	Chiang Rai.....	52
Thong Pha Phum.....	14	Mae Salong.....	53
Erawan National Park.....	15	Wat Rong Khun.....	54
Death Railway.....	16	Pu Kaeng Waterfall.....	55
EASTERN THAILAND	17-18	Petchabun.....	56
Chonburi.....	19	Pha Sorn Kaew Temple.....	57
Cartoon Network Amazone.....	20	Khao Kho National Park.....	58
Nong Nooch.....	21	Phu Tub Berk.....	59
Koh Larn.....	22	NORTHEASTERN THAILAND	60
Frost Magical Ice of Siam.....	23	Buriram.....	61
The Sanctuary of Truth.....	24	Chang Arena Stadium.....	62
Rayong.....	25	Phanom Rung Historical Park.....	63
Khao Chamao National Park.....	26	Sroew Ground Night Walking Street.....	64
Khao Laem Ya National Park.....	27	Udon Thani.....	65
Koh Samet.....	28	Pha Taem National Park.....	66
Chanthaburi.....	29	Sam Phan Bok.....	67
Cathedral of the Immaculate Conception.....	30	Huay Luang Waterfall.....	68
Khao Khitchakut.....	31	Khon Kaen.....	69
Khun Kraben Beach.....	32	Phu Wiang Dinosaur Museum.....	70
SOTHERN THAILAND	33-34	Phu Pha Maan National Park.....	71
Phuket.....	35	King Cobra Village.....	72
Koh Racha.....	36		
Phuket Fantasea.....	37		
Phrom Thep Cape.....	38		
Krabi.....	39		

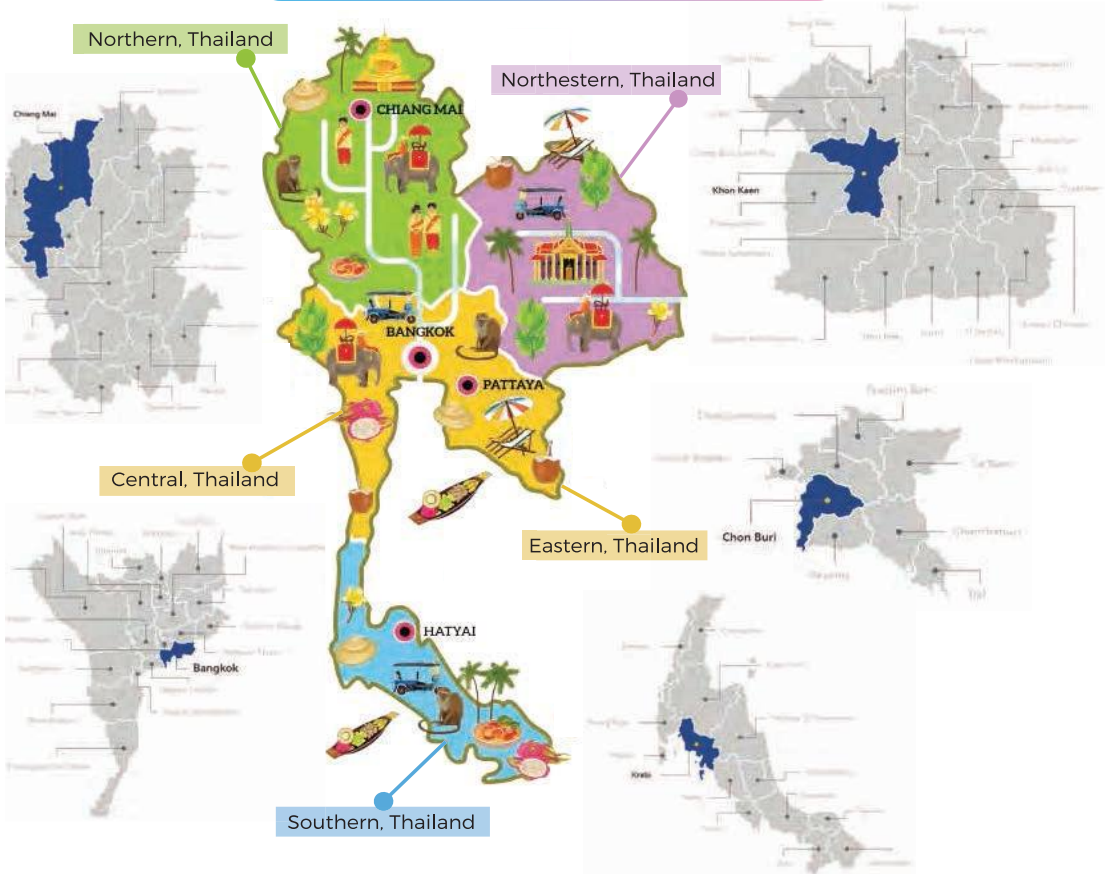


A tropical beach scene with two wooden boats in the water and a quote by Helen Keller. The image shows a clear, turquoise ocean with rocky shores and a lush green hillside in the background. Two wooden boats are docked near the shore, and a person is visible in the water. The quote is overlaid on the image in white text on a semi-transparent background.

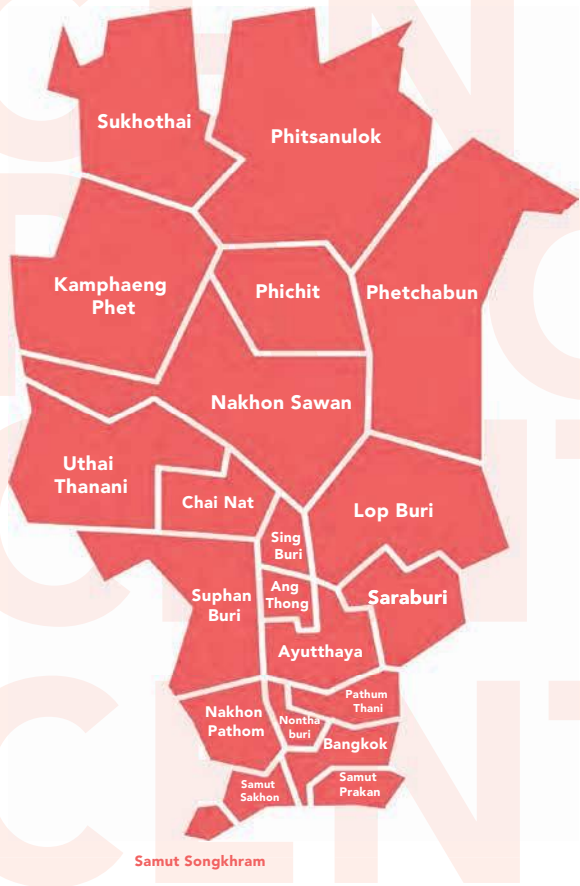
"The best and most beautiful things in the world cannot be seen or even touched — they must be felt with the heart."

— Helen Keller —

Thailand's map



CENTRAL THAILAND



CENTRAL THAILAND



BANGKOK, CENTRAL THAILAND

AREA

1,568.7 square kilometres

POPULATION

Over 8 million, or 12.6 percent of the country's population.

DISTRICTS

50 Districts

TRANSPORTATION

Buses and taxis, Railway Station, BTS, MRT, Airport Rail Link, Express Boat

AIRPORT

Don Mueang International Airport
Suvarnabhumi International Airport

CURRENCY

Thai Baht

SEASONS

Summer, Rainy ,and Winter

HOTTEST TIME

between March and May at 40 °C



BANGKOK

**Over 7.2
million people
visit Bangkok
each year.**





SKYBAR

-  Start From 850 ฿/ Person
-  2 Hours Duration
-  10 a.m. - 12 p.m. Daily
-  kingpowermahanakhon.co.th
-  Tel. 02-667-8721

**THE HIGHEST
GLASS TRAY
IN BANGKOK**



**MAHANAKHON
TOWER'S
SKYWALK**

Welcome to the King Power Mahanakhon Tower's SkyWalk where you can reach one of the highest points of Bangkok. From the 78th floor, you'll definitely see Bangkok in 360-degree view. Plus SkyBar, the tower offers the tallest sky dining landmark in Thailand. Let's discover this luxury tower!





Chao Phraya Princess Cruise

Take in Bangkok's most famous landmarks, Chao Phraya Princess Cruise offers a buffet with traditional Thai food, as well as an international dishes as a selection. Along with a band to grace your dinner with beautiful tune of music, the Chao Phraya Princess Cruise will make memorable moments.

Bangkok, Thailand

💰 Start From 1,500฿ / Person

🕒 2 Hours Duration

🌐 thaicruise.com

🚩 English/ Thai

☎ Tel. 0-2860-3700









DREAM WORLD

With the wonderful landmarks like towers and castles, Dream World is also known as Disneyland of Thailand. Not only meet famous fairytale characters but also try on many playthings like bumper cars, roller coaster and Viking ship and more. Fulfill a day of fun with Snow Town among tropical climate.



TV RE AL




-  Start from 1,100฿/Person
-  1 Day(s) Duration
-  Collect Physical Ticket
-  10 a.m.- 5 p.m. daily
-  dreamworld.co.th
-  Tel. 0-2577-8666

BANGKOK THAILAND

Emerald Buddha & Grand palace Temple

Head over to visit the stunning Grand Palace and Emerald Buddha Temple. Cross the river on a ferry and stop at Wang Lang Market for a delicious lunch. Then, go a sightseeing cruise along the Chao Phraya River on a traditional longtail boat where will sail past the majestic Temple of Dawn, the Royal Thai Navy Dockyard, Royal Barges Museum.

More detail at [Klook.com](https://www.klook.com)



Start from 1,850฿/Person



Join in Group




8 Hours and 30 Minutes



9 a.m. - 6 p.m. daily



English/Chinese/Japanese/Korean



**Sea life
Bangkok
Ocean
World
Aquarium**

With hundreds of wonderful sea creatures, there are more enjoyable things to do in this gigantic sea aquarium. Explore the secret of under the sea and gain new experiences at here!

-  Start From 700฿/Person
-  1 day(s) Duration
-  Collect Physical Ticket
-  10 a.m. - 20 p.m. Daily
-  sealifebangkok.com
-  tel. 662-687-2000

sources: Klook.com



SAFARI PARK:
TIGERS, LIONS,
BIRDS, GIRAFFES,
ZEBRAS, OSTRICHES,
AND SO ON.







MARINE PARK:
DOLPHINS, SEA
LIONS, CROCODILES
AND MORE.



BANGKOK SAFARI WORLD

Explore nature at Safari Park, experience hundreds of various wild animals like parrots & giraffes, or join a river cruise at the Marine Park. The animals showcase will educate and entertain you. Let's find the magic of animals. It's more than just an ordinary zoo because will definitely make your day.



-  START FROM 750฿/ PERSON
-  1 DAY(S) DURATION
-  COLLECT PHYSICAL TICKET
-  9 A.M. - 17 P.M. DAILY
-  SAFARIWORLD.COM
-  TEL.(662) 9144100-19





**PHRA NAKHON
SI AYUTTHAYA**

**PHRA NAKHON
SI AYUTTHAYA,
CENTRAL
THAILAND**

AREA

2,557 square kilometers

DISTANCE FROM BANGKOK

78 Kilometers away from Bangkok

DISTRICTS

16 Districts

POPULATION

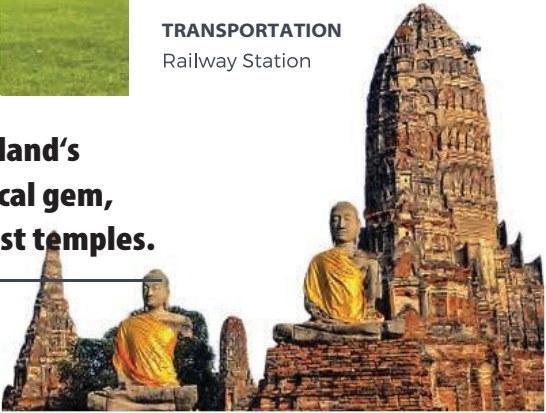
820,188 Residents

TRANSPORTATION

Railway Station



**Ayutthaya is Thailand's
hidden archaeological gem,
brimming with Buddhist temples.**



Wat Mahathat

or the temple of the Great Relic was one of the most important temples in the Ayutthaya Kingdom. Located on the historical island the large monastery features a huge central prang, a very large principal viharn and ubosot and a great number of subsidiary chedis and viharns. The upper part of its once massive central prang has collapsed. Today only the base remains.

**PHRA NAKHON SI AYUTTHAYA ,
THAILAND**

Start From 50 ฿ / Person
8 a.m. - 5 p.m. Daily



CENTRAL PRANG

The central prang standing on an elevated platform at the center of the temple represents Mount Meru, the center of the universe surrounded by oceans. Only the large base remains, the brick upper part of the prang has collapsed.



BUDDHA HEAD IN TREE

The head of a sandstone Buddha statue nestled in the tree roots is one of the most tourist and photographic attractions in the UNESCO World Heritage Site of Ayutthaya, an ancient capital of Siam.



Ayothaya Floating Market

Ayothaya Floating Market was established with a primary purpose to serve as both a tourist destination and an educational institution for the preservation of Thai arts and culture, retaining all aspects of Ayutthaya floating market from the past. These include traditional costume, stunning architecture, unique culture and tradition, authentic amusement, folk performance, and the simple lifestyle of Thai people.

**PHRA NAKHON SI AYUTTHAYA ,
THAILAND**

*Free Admission Charge
10 a.m. - 8 p.m. Daily
www.ayothayafloatingmarket.in.th*





The Burmese invaded Thailand and didn't leave much behind in 1767, but what they missed can be viewed at Chao Sam Phraya National Museum.

Chao Sam Phraya show antiques, art objects. The exhibitions

divided into three buildings, the first building exhibit artifacts of gold amulets and Buddha, the second building exhibits a modern pottery and the third building is Ruan Thai house and Thai pavilion for the rotary exhibits.

PHRA NAKHON SI AYUTTHAYA ,
THAILAND

Chao Sam Phraya National Museum



Start From 150 ฿ / Person

9 a.m. - 4 p.m. Daily

www.virtualmuseum.finearts.go.th

035-241-587





KANCHANABURI

**KANCHANABURI,
CENTRAL
THAILAND**

AREA

19,483 square kilometers

DISTANCE FROM BANGKOK

129 Kilometers away from Bangkok

DISTRICTS

13 Districts

POPULATION

31,327 Residents

TRANSPORTATION

Railway Station

**"A province of ancient community,
three pagodas pass, precious stones,
River Kwae Bridge, minerals and waterfall resources".**



Thong Pha Phum


An off the trail national park located near the border with Myanmar. Camp or stay the night in Tarzan tree houses in the parks headquarters. Visit unseen waterfalls, old tin mines, or trek up to the parks highest peak Khao Chang Phueak.

KANCHANABURI, THAILAND

Start From 200 ฿/ Person

7 a.m. - 4.30 p.m. Daily

081-382-0359



JOK KA DIN WATERFALL

Jok Ka Din Waterfall drops 30 metres down a sheer cliff face into a pool of water and is spectacular during the wet season between July and October, the waterfall is located around 3 kilometers from the parks

KHAO CHANG PHUEAK

Khao Chang Phueak is the parks highest point, it is possible to join a trekking/hiking trip to its peak in the dry season from November-February. Nern Sao Thong marks the Thai-Burma border and offers a great vantage point, on a clear day, the Andaman sea can be seen from here.



Erawan National Park

Start From 200฿/ Person
3 Hours Duration
7 a.m. - 4.30 p.m. Daily
kanchanaburi.go.th

KANCHANABURI, THAILAND

Erawan National Park

Erawan National Park is the biggest and most beautiful waterfall of Kanchanaburi. Erawan Waterfall runs from the Huai Mong Lai River down a 2,100 meters tall mountain. The waterfall is 1,500 meters long and has seven tiers, each of which is a great and safe swimming area.

Moreover, you can take a 30 minute walk around Erawan nature trail to savor the beauty of hill evergreen forest and deciduous forest.



“ MAENAM KWAE BRIDGE ”

Kancha
naburi



MAENAM KWAE BRIDGE OR DEATH RAILWAY

There was a 415 kms railway between Thailand and Myanmar, built by the Empire of Japan in 1943 to support its forces in the Burma campaign of World War II.

Allied prisoners of war during World War II were forced to build the Death Railway. About a hundred thousand conscripted Asian labourers and 16,000 prisoners of war died on the whole project.



EASTERN THAILAND



Koh Samet

WESTERN, THAILAND



CHONBURI



The meaning of
Chonburi is
'City of Water'.

CHONBURI, EASTERN THAILAND

AREA

4363 square kilometres

DISTANCE FROM BANGKOK

81 Kilometers away from Bangkok

DISTRICTS

10 districts

POPULATION

1.7 Million Residents

ROAD

Bangkok-Chonburi-Pattaya Motorway

AIRPORT

U-Tapao International Airport

CLIMATE

Tropical climate

HOTTEST TIME

35 °C in April

THE MOST FAMOUS CITY

Pattaya



The world's first Cartoon Network themed waterpark. Only about 2 hours from Suvarnabhumi Airport, you can meet Cartoon Network friends like The Powerpuff Girls, Princess Rainicorn, Adventure Time's Finn and Jake and many more.

CARTOON NETWORK AMAZONE

Chonburi, Thailand

Pattaya Water Park

-  Start From 1,290 ฿ / Person
-  1 Day(s) Duration
-  10 a.m. - 6 p.m. Daily
-  tel. 033-004-999
-  www.cartoonnetworkamazon.com





NONG NOOCH Tropical Garden





Chonburi, Thailand


NONG NOOCH


Visit the award-winning Nong Nooch Tropical Gardens to see the wonderful areas of fountains, waterfalls, cacti, bonsai and even Stonehenge of Thailand.

Don't forget to catch the elephant and Thai culture show, plus discover Dinosaur Valley to see the evolution of this extinct creature.

 Start From 350฿/ Person

 1 Day(s) Duration

 8 a.m. - 6 p.m. Daily

 Tel. 038-415-145

 www.nongnooch.com

tropicalgarden.com



Koh Larn One Day Trip

Discover pristine underwater world at Koh Larn where you can go sea diving, parasailing, jet skiing, banana boating, and snorkeling with many marine life.


Walk along the beach to calm your heart with the ocean breeze!

💰 Start From 1,000 ฿/Person

🕒 7 Hours Duration

📅 7 a.m. - 2 p.m. Daily

🌐 English/ Chinese/
Japanese/ Korean



Chonburi, Thailand



MAGICAL STATUES OF ICE & WHITE SAND

Step into the first ice dome in Pattaya with the temperature of under zero degree. Experience miracle of sculptures, activities, and exhibits that reflect Thai's traditions. Enjoy your magical world at FROST Pattaya.



FROST MAGICAL ICE OF SIAM

Chonburi, Thailand

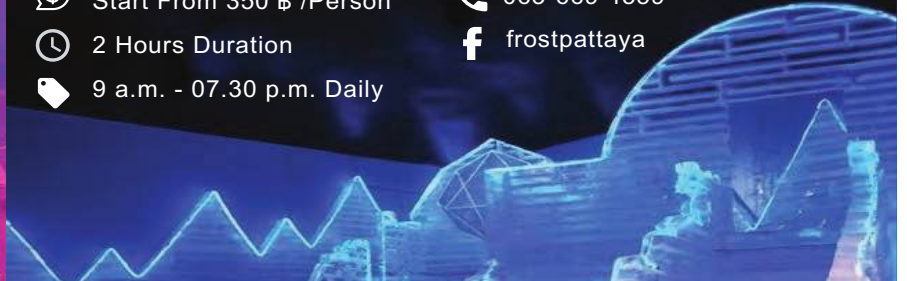
💰 Start From 350 ฿ /Person

🕒 2 Hours Duration

🕒 9 a.m. - 07.30 p.m. Daily

☎ 063-669 4559

📌 frostpattaya



THE SANCTUARY OF

TRUTH

The Sanctuary of Truth Museum is the world's largest woodcarving structure. This heavenly castle is the arts work by Thai architects with the experience of Ancient City construction. It shows the amazement of woodworking skills of Thais.

💰 Start From 500฿ / Person

☎ 038-110-653

🕒 11.30 a.m. - 3.30 p.m. Daily

🌐 sanctuaryoftruth.com

Chonburi, Thailand



RAYONG

RAYONG, EASTERN THAILAND

AREA

3,552 square kilometers

DISTANCE FROM BANGKOK

176 Kilometers away from Bangkok

DISTRICTS

8 Districts

POPULATION

64,256 Residents

TRANSPORTATION

Songthaews or two-row minibuses

HOTTEST TIME

In April at 40 °C

Best of tropical fruits, industrial estates,
finest fish sauce, charming
Ko Samet and the most famous poet
"Sunthon Phu"



Khao Chamao National Park

Khao Chamao - Khao Wong National Park is part of a much bigger forest complex including many other protected sites in Thailand and Cambodia. The park is situated mainly in Rayong Province and a smaller part in Chantanaburi Province. It is popular destination for it's waterfalls, viewpoint, caves, limestone mountains, cliffs and hiking possibilities.

RAYONG, THAILAND



Waterfall

Khao Chamao waterfall is found around one km before Khao Chamao – Khao Wong National Park. The water is crystal clear and the fall covers seven stages or a three kilometer stretch. It's near the center of the park.

Start From 200 ฿ /Person

8 a.m. - 5 p.m. Daily

083 889 4378



Khao Laem Ya

The local national park is called Khao Laem Ya and is located on the island Koh Samet. It's an area of around one square km. There are mountains covered with forests right down to the beautiful beaches.

RAYONG, THAILAND

Start From 200฿ /Person
6 a.m. - 6 p.m. Daily



National Park

A lot of people go there to see sunset view in the evening. On the hill in this national park, visitors can also see view on either Mae Ram Phung Beach or Koh Samed Island.

**YOU DESERVE A VACATION...
SO WHY DON'T YOU TAKE
ONE NOW?**





MAKE A JOURNEY
UNDER THE SEA

KOH SAMET

Koh Samet or Samet Island offers all the essential elements that make up a fun-filled holiday escape – an endless expanse of turquoise blue sea, crescent bays with fine white sand, lots of water sports and a throbbing nightlife.

RAYONG, THAILAND

Start From 1,000 ฿ /Person

8 Hours Duration

9 a.m. - 5 p.m. Daily



SWIMMING
DIVING
SNORKELING



CHANTHABURI

CHANTHABUR EASTERN THAILAND

AREA

6,338 square kilometers

DISTANCE FROM BANGKOK

249 Kilometers away from Bangkok

DISTRICTS

10 Districts

POPULATION

537,698 Residents

TRANSPORTATION

Minibus



Magnificent waterfalls,
fruit city, fertile nature, gathering
place of King Taksin the Great's
Liberation Army.





Cathedral of Immaculate Conception

is located in the province of Chanthaburi. It is one of the largest Christian churches in Thailand. The building has a pseudo-Gothic style, it is decorated with frescoes and stained-glass Windows, it is truly beautiful.

CATHEDRAL OF THE IMMACULATE CONCEPTION



CHANTHABURI, THAILAND

Free Admission Charge
6 a.m. - 6 p.m. Daily
0 3931 1578





KHAO KHITCHAKUT

Kao Khitchakut or Khao Phrabat is a peak of the Khitchakut Range, the top point of mountain is about 1,085 metres above sea level. It's a pleasant place to visit which nestled in a lush mountain landscape that offers breathtaking scenery around the area.

Interesting spots


on top of Khao Phrabat are formed by geological phenomena and related to Buddhist legends such as Sila Chedi, the Buddha's footprint, stone in the shape of an overturned alms bowl, Tham Ruesi or hermit cave, God Indra's carriage racing ground, and stones in the shape of a giant turtle and elephant.

CHANTHABURI, THAILAND

Start From 100฿ /Person
Available 24 Hours a Day
0 3945 2074



Khung Kraben Beach



CHANTHABURI, THAILAND

Free Admission Charge

8 a.m. - 5 p.m. Daily

0 3943 3216-8

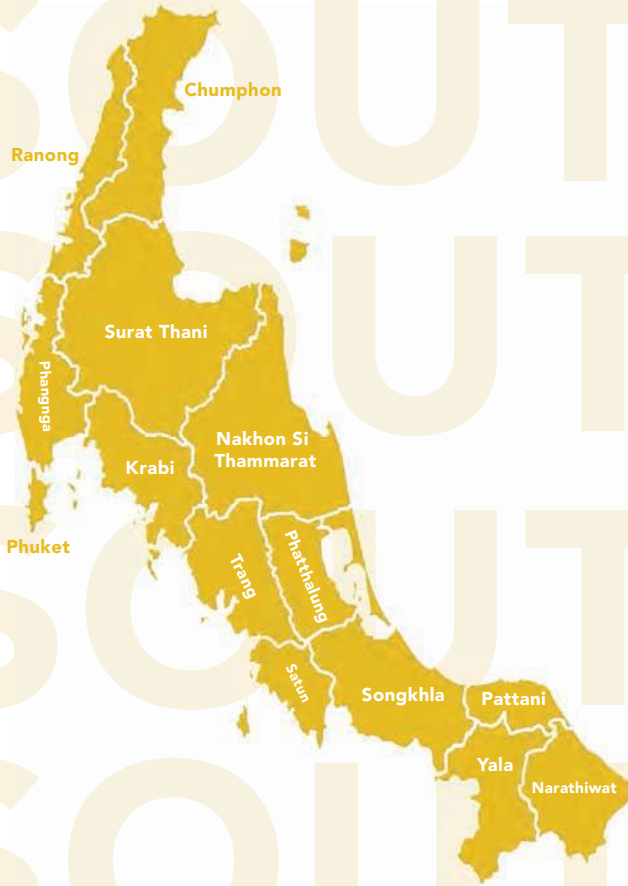


is the plentifully nursery of sea animals which will return to the nature for balancing ecology. There are four types of forest within the area; namely, dry evergreen forest, mixed deciduous forest, beach forest and mangrove forest.



Development Study Center

SOUTHERN THAILAND





Tub Island

SOUTHERN, THAILAND

PHUKET

PHUKET, SOUTHERN THAILAND

AREA

576 square kilometers

DISTANCE FROM BANGKOK

845 Kilometers away from Bangkok

DISTRICTS

3 Districts

POPULATION

410,211 Residents

TRANSPORTATION

Songthaews or two-row minibuses

AIRPORT

Phuket International Airport



Pearl of the Andaman, southern paradise,
golden beaches, land of the duo of heroines
and highly revered Laung Pho Chaem.





KOH RACHA

Racha island is the best place to explore vibrant marine life underwater. Only one hour from Phuket traveling by speed boat, you'll experience pristine coral world such as barracuda, octopi and cuttlefish. Dive at Racha Island will calm your heart with the depths from 2 meters through over 30 meters.

For first time divers, we have highly experienced team to instruct while diving. Let your heart and body submerge to the bottom of the sea.

Start From 3,330 ฿ / Person

8 Hours Duration

8 a.m. - 4 p.m. Daily

English / Thai

Racha
Island

PHUKET, THAILAND





The Cultural Theme Park

Start From 2,200 ฿ / Person

5 Hours Duration

4 a.m. - 9 p.m. Daily

phuket-fantasea.com

076 385 000

Phuket Fantasea

PHUKET, THAILAND

It's time to make your world a fantasy! Phuket Fantasea is the ultimate cultural theme park in Thailand. Don't miss the show "Fantasy of Kingdom" that reflects Thai's heritage & show the charm of Thailand.

Further more, they offer 4,000 seats of Thai and international grand buffet cuisines and enjoy your shopping at Festival Village Shopping Street.



Phrom Thep Cape

is the best place to watch sunset in Phuket. On a clear day, you can see the shapes of Racha Yai and Racha Noi Island.

The sea breeze will fly your heart into the blue sky.

Laem Phrom Thep

PHUKET, THAILAND

Free Admission Charge

Available 24 Hours a Day



KRABI

KRABI, SOUTHERN THAILAND

AREA

4,709 square kilometers

DISTANCE FROM BANGKOK

783 Kilometers away from Bangkok

DISTRICTS

8 Districts

POPULATION

473,738 Residents

TRANSPORTATION

Songthaews or two-row minibuses

AIRPORT

Krabi International Airport



**" Krabi, the livable city,
friendly people. "**





Another is Phi Phi Leh where hosts stunningly beautiful bays and beaches, including the world-famous Maya Bay, which was the set where The Beach (with Leonardo Di Caprio) was filmed.



PHI PHI ISLAND

Just south west of Krabi coastline lie the stunning Phi Phi Islands, part of a marine national park that's one of the world's most unforgettable destinations.

Phi Phi Don, the larger island, offers sheer limestone cliffs, fine sand beaches and hidden coves. Not far away, coral gardens and deeper reefs are sensational for diving and snorkeling.



KRABI, THAILAND

Start From 1,200฿ / Person

8 Hours Duration

8 a.m. - 4 p.m. Daily





MORAKOT POOL

Krabi Emerald Pool or Sa Morakot is well-known for areas of outstanding natural beauty in the Thung Teao Forest Natural Park, an unusual lowland forest rich in biodiversity, complete with a nature trail and a crystal pond.

KRABI, THAILAND

Start From 200฿ / Person

3 Hours Duration


8 a.m. - 5 p.m. Daily



ENDANGERED BIRD

Located in the Khao Pra-Bang Kram area, the nature trek is a superb place to spot rare animals and plant species including the Pitta Gurney bird which was once considered extinct.





DRAGON CREST POOL

Southern Thailand isn't only about islands and beaches. Dragon Crest Mountain or Khao Ngon Nak is one of southern Thailand's most beautiful hiking trails. For hiking and outdoors enthusiasts, the region offers an abundance of forest terrain and hilly scenery to explore on foot.

KRABI, THAILAND



The Dragon Crest Mountain is perfect for tropical adventurers & great for nature photography but you have to climb a fence and cross a very narrow path with a sheer drop to your right. One wrong step and it's game over. Not worth risking your life over!

Free Admission Charge
3 Hours Duration
8 a.m. - 4 p.m. Daily





SURATTHANI

'City of 100 islands,
delicious rambutan, big shells
and red eggs, center of Buddhism.'

SURATTHANI, SOUTHERN THAILAND

AREA

12,891 square kilometers

DISTANCE FROM BANGKOK

650 Kilometers away from Bangkok

DISTRICTS

19 Districts

POPULATION

1,063,501 Residents

TRANSPORTATION

Songthaews or two-row minibuses

AIRPORT

Surat Thani International Airport





WELCOME

If you're sun-seeking, dozing in a hammock, feasting on world-class cuisine, beach partying or discovering wellness in an exclusive spa, Ko Samui has it covered.

KOH SAMUI

The most famous of all the islands in Thailand is Koh Samui, a beautiful island that is famed for its stunning palm tree edged beaches and crystal clear waters. Due to its broad appeal the island is visited by all types of travelers from the budget backpacker to the mega wealthy Hollywood celebrities.

*Start From 1,650฿ / Person
1 Day Duration*



Hin Ta Hin Yai

The rocks is great spot to take a photo and have a story that grandparents were traveling to a neighboring province. On their way, the boat ran into a storm and they died at sea. The couple then turned into rocks as a symbol of their intentions.





PHA NGAN ISLAND

Ko Pha-ngan is one of the most famous islands in the world. It is well known for the Full Moon Party held every full moon at the crescent-shaped beach of Hadd Rin.

2020 FULL MOON PARTY SCHEDULE

Sun 8 March	Tue 7 April
Thu 7 May	Fri 5 June
Tue 7 July	Tue 4 August
Wed 2 September	
Sat 3 and 31 October	
Mon 30 November	
Tue 29 December	



SURATTHANI, THAILAND

Start From 100 ฿ / Person
 (exclusive of drinks)
 3 Hours Duration
 6.30 p.m. - 4 a.m. Daily



Full Moon Party

SURATTHANI, THAILAND



Khao Sok National Park

SURATTHANI, THAILAND

CHEOW LAN LAKE

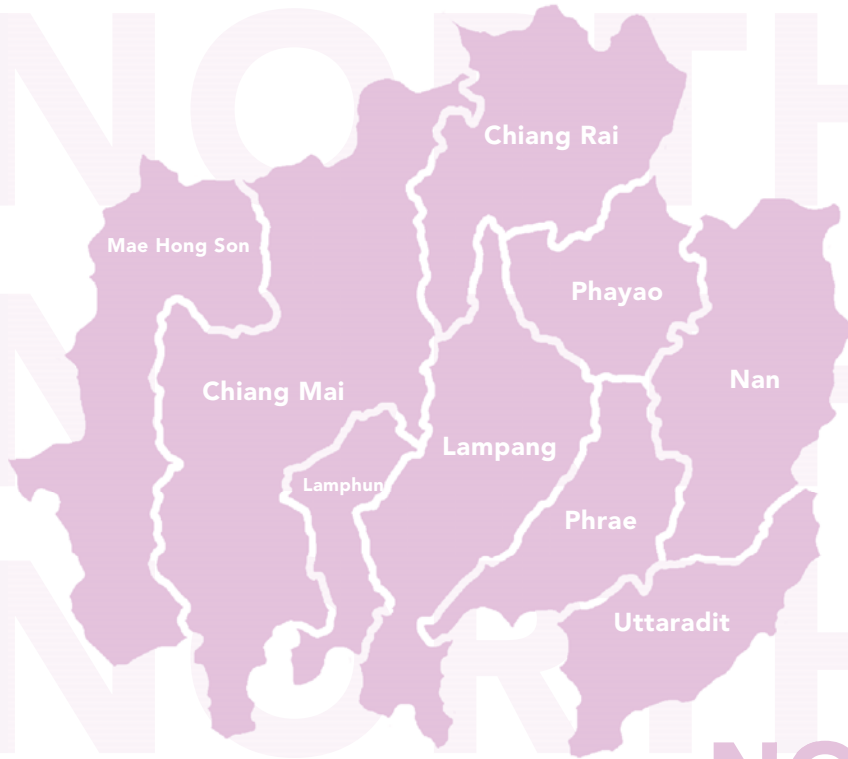
The water surface alternates the mountains. Fogbound runs around the caves looks like they are hugging above the lake. This can bring happiness to every one who sees.

"High mountains are touching the sky. Beautiful caves reflect in the clear water. The beauty of Thailand's pure nature. Please, keep it and remain the beauty,"

GUILIN OF THAILAND

CONTACT US

Start From 2,000 ฿ / Person
2 Days 1 Night Duration



NORTHERN THAILAND

CHIANG MAI



CHIANG MAI, NORTHERN THAILAND

AREA

40,216 square kilometers

DISTANCE FROM BANGKOK

690 Kilometers away from Bangkok

DISTRICTS

25 Districts

POPULATION

1,167,000 Residents

TRANSPORTATION

Songthaews and tuk-tuk

AIRPORT

Chiang Mai International Airport



**In the shadow of Mount Doi
Suthep blessed with rice customs and
traditions, beautiful wild flowers, and
magnificent Nakhon Ping.**





WAT PHRA THAT DOI SUTHEP

Doi Suthep is a constant part of life in Chiang Mai. This regal mountain overlooks the city from the northwest, providing commanding views from its summit. Aside from its dominating presence on the horizon, Doi Suthep is the home of some of the most deeply loved symbols in the Kingdom.

"If you haven't tasted Khao Soi or seen the view from Doi Suthep, you haven't been to Chiang Mai."

Start From 30฿/ Person
1.5 Hours Duration

DOI ANG KHANG CHIANG MAI


GO UP THE
MOUNTAINTOP AREA
AND ADMIRE
BEAUTIFUL FLOWERS



Doi Ang Khang is Thailand's 15th highest peak at about 1928 meters high. The mountain peak and the way up is home to many rare bird species and is one of the main reasons that tourists flock here every year.

You're gonna love the place for sure if you go. There are millions square meters of area used for agricultural works in research. There are also 6 developed villages of the mountain. Therefore, you will also have your opportunity of learning the lifestyles of these people too.

Chiang Mai, Thailand





CHIANG MAI GRAND CANYON



Chiang
Mai,
Thailand

Start From 450 ฿/ Person
9 a.m. - 6.30 p.m. Daily
063 672 4007
[facebook.com/Grandcanyon
waterpark](https://www.facebook.com/Grandcanyonwaterpark)



GRAND CANYON

Chiang Mai Grand Canyon is a waterpark built in an abandoned limestone quarry. The quarry has been empty for many years and was naturally filled with water by monsoon rains. It became a popular swimming spot because of the natural beauty of the canyon. The water is bright blue and the canyon walls are very steep.



CHIANG RAI

CHIANG RAI, NORTHERN THAILAND

AREA

11,678 square kilometers

DISTANCE FROM BANGKOK

787 Kilometers away from Bangkok

DISTRICTS

18 Districts

POPULATION

1,298,304 Residents

TRANSPORTATION

Tuk-Tuks and Taxis

AIRPORT

Chiang Rai International Airport

Chiang Rai Golden Triangle, or Sam Liam Thong Kham is the land of 3 countries: Thailand, Laos, and Myanmar.



Mae Salong

Doi Mae Salong is a high mountain with stunning scenery in Chiang Rai. At the mountain, there are houses and valleys of local people who grow millions of tea trees. The most popular one is Oolong tea, one of a kind of Chinese tea, they grow tea to support their lives.

Imagine you are surrounded with the sweet smell of greenery, sip a cup of aromatic tea in the cold weather. It will be the best morning and definitely revive your life.

Doi Mae Salong

Chiang Rai, Thailand



Start From 65฿ / Person



8 a.m. - 5 p.m. Daily




Wat Rong Khun


CHIANG RAI, THAILAND

Wat Rong Khun or White Temple is an architecture which is decorated in white. The color white of the temple symbolizes the purity of Buddha and the architecture shows the cycle of life: birth, death, and rebirth. It's more than just sight-seeing because it's full of hidden story.

 Start From 50฿ / Person

 1.5 Hours Duration

 6:30 a.m. - 6 p.m. Daily

 053 643 579




Pu Kaeng Waterfall


Pu Kaeng is an entrance to the world of unspoilt nature and serenity. Located within the peaceful domain of Doi Luang National Park, this waterfall snakes through virgin forests before finally bouncing off several naturally formed rocky steps. You can relax your mind with the consistent sound of waterfall, and you may hear bird songs or other wildlife.

**GET A TRAVEL
EXPERIENCE THAT LETS
YOU EXPLORE PLACES
YOUR OWN WAY.**

TRAVEL NOW!

 *Free Admission Charge*

 *3 Hours Duration*

 *9 a.m. - 4.30 p.m. Daily*

Chiang Rai, Thailand



PHETCHABUN



The city of sweet tamarind, Nam Nao National Park, buddha of old city, Koa Kor, Phor Kun Pa Mueng city.

PHETCHABUN, NORTHERN THAILAND

AREA

12,668 square kilometers

DISTANCE FROM BANGKOK

353 Kilometers away from Bangkok

DISTRICTS

11 Districts

POPULATION

995,331 Residents

TRANSPORTATION

Tuk-Tuks and Taxis

AIRPORT

Phetchabun Airport





Free Admission Charge
8.30 a.m. - 4.30 p.m. Daily
063 359 1554
www.phasornkaew.org

PHA SORN KAEW TEMPLE

Wat Phra That Phasornkaew is a place for meditation at Phetchabun that located on a hill in Ban Tang Daeng Village, Tambon Campson. The natural behind the mountain is quiet beauty and located of City Hall for practice. The tourist can look 360-degree views.




PHA SON KAEW

Phetchabun,
Thailand



Experience the sea
of mist on the top

of mountain at Khao
Kho, Phetchabun.




MIST MOUNTAIN

The climate in Khao Kho is cool and pleasant all-year round and quite cold in winter. With an altitude of about 1,174 meters above mean Sea level, Khao Kho encompasses many mountains of the Phetchabun Mountain range including the Rattanaei Reservoir located in the basin area, which results in the sea of mist phenomenon almost every day all year.

KHAO KHO NATIONAL PARK

Start From 10฿/Person
Available 24 Hours Daily





PHU TUB BERK

Phu Tub Berk is the tallest mountain in Petchabun, Thailand. with a height of almost 1,800 metres, you'll feel the cold when you slowly go up to the mountain. The road leading up the mountain is in good condition, but it can be very steep in some parts! This mountain is also an agricultural centre for its Hmong population. The cooler climate means that cabbages, other vegetables, and fruits are grown in abundance there. You can also see the country's largest cabbage patch!

No Admission Charge
6 a.m. - 6 p.p. Daily
065 525 9907





NORTHEASTERN THAILAND



BURIRAM

The city of sandstone sanctuaries, the land of volcanoes, beautiful silk and rich culture

BURIRAM, NORTHEASTERN THAILAND

AREA

10,322 square kilometers

DISTANCE FROM BANGKOK

394 Kilometers away from Bangkok

DISTRICTS

23 Districts

POPULATION

1,594,850 Residents

TRANSPORTATION

Songthaews or two-row minibuses

AIRPORT

Buriram Airport








Chang Arena Stadium

Buriram, Thailand

Buriram Stadium or Chang Arena Stadium is the home of Buriram United, a popular Football Club of Thailand where many national football players have debuted. This outstanding stadium has a capacity of 32,000 people with parking for 500 cars and 1,000 motorcycles. Visitors and tourists are welcome here free of admission except on game days. You can admire the whole Chang Arena as if you were a player of Buriram United!

 Free Admission Charge.

 9 a.m. - 4 p.m. (Sat - Sun)

 091 716 3355

Phanom Rung Historical Park

Buriram, Thailand

is an ancient Khmer temple which was built between the 10th and 13th centuries.

On the 5th - 7th of March and 5th - 7th of October, the natural light of sunsets penetrates through the 15 doorways of the sanctuary.

Conversely, if you want to watch sunrise light goes through it, on the 3rd - 5th of April and

5th - 7th of September are the best time.



Start From 100฿ / Person



1 Hours Duration



6 a.m. - 6 p.m. Daily



044 782 715



You can shop for a variety of local products from more than 300 shops amidst the lovely and unique ambience of Buriram. The market and its products demonstrate beautiful stories of folk wisdom that will captivate your heart. On your visit to this walking street, we are sure that you will get not only these top-notch products but also a vivid impression of local life.



Free Admission Charge



1 Hours Duration



4 a.m. - 10 p.m. (Sat-Sun)



Sroewgroundwalkingstreet





UDON THANI

UDON THANI, NORTHEASTERN THAILAND

AREA

11,730 square kilometers

DISTANCE FROM BANGKOK

563 Kilometers away from Bangkok

DISTRICTS

20 Districts

POPULATION

1,586,666 Residents

TRANSPORTATION

Udon Thani Railway Station

AIRPORT

Udon Thani International Airport



A famous waterfall from Phu Phan Mountains,
Buddhist principles preached in public gardens,
Civilization can be traced back 5,000 years,
“Pha-Khit”, woman silk is produced here,
“Nong Prachak” lake is large and wide,
Beautiful and scented orchids here called “Udon Sunshine”





Start From 400฿ / Person
 6 a.m. - 6 p.m. Daily
 045 252 581
 phataem_np@hotmail.com





Covering the area of 140 square kilometers, Pha Taem National Park features the plateaus, hills, forest, sheer cliffs resulted from the earthquakes.

Highlight of the Park are Pha Taem and Pha Kam which located near the national park headquarters. Surface of the cliffs are filled with numerous prehistoric cave paintings dated back 3,000-4,000 years ago that explores the traditional way of life of people who once lived here during the prehistoric days.

PHA TAEM NATIONAL PARK

Ubon Ratchathani
 Thailand





SAM PHAN BOK

The canyon resembles a mountain sprouting out into the Mekong. Spectacular views can be seen here of both the canyon and the river. It is believed that this natural phenomena is caused by the rushing water, acting like a drill, eroding the canyon over thousands of years. Here you will find over 3000 holes, big and small scattered all over the place. Some holes look like familiar shapes, animals, etc. There is even a hole that looks like Mickey Mouse.

Ubun Ratchathani,
Thailand

Start From 400฿ / Person
Available 24 Hours Daily
045 243 770





The waterfall consists of white sandy areas beach, emerald green water surface, as well as 272 stair steps from the pavilion down to the waterfall below. It is located about 3.4 km. from Phu Chong Na Yoi National Park Office allowing large vehicles to access. The best period to travel is from September to February.

Start From 400฿ / Person


8 a.m. - 4.30 p.m. Daily

045 210 706

Ubon Ratchathani, Thailand

HUAY LUANG WATERFALL

Huay Luang Waterfall is located in the area of Phu Chong Na Yoi National Park, surrounded by the rich forests with streams flowing from a 45 meter high cliff. This waterfall is considered to be the largest, highest, and the most beautiful waterfall of the lower north eastern region, originating cascades of Huay Luang flowing from steep cliffs into a large pond below.





KHON KAEN



KHON KAEN, NORTHEASTERN THAILAND

AREA

10,885 square kilometers

DISTANCE FROM BANGKOK

450 Kilometers away from Bangkok

DISTRICTS

23 Districts

POPULATION

1,594,850 Residents

TRANSPORTATION


Songthaews or two-row minibuses

AIRPORT

Buriram Airport



Phra That Kham Kaen, sound of Can
Dok Koon, center of the silk, travel
Khon Kaen big city, famous Dinosaur,
olympic boxing gold medal.





PHU WIANG DINOSAUR MUSEUM

**NATIONAL &
MUSEUM PARK**

Khon Kaen,
Thailand

Start From 60฿ / Person
9 a.m. - 5 p.m. Tue-Sun
043 438 204


Phu Wiang Fossil Research Center and Dinosaur Museum established under the cooperation of Department of Mineral Resources, the Tourism Authority of Thailand, and Khon Kaen province. The aim is to be the resource center for researcher, students, and youths. The museum also serves as a tourist attraction of Khon kaen province. The topics of permanent exhibition consists of history, evolution, natural, geology creatures and dinosaurs studies.





PHU PHA MAAN NATIONAL PARK

Khon kaen,
Thailand



Start From 100฿/Person
8 a.m. - 4.30 p.m. Daily
043 402 204

PHAYA NAKARAT CAVE OR SERPENT KING CAVE



The one-meter long serpent King looks alike the giant Naga, the one-kilometer long cave is naturally decorated with glittering curtain-like stalagmites and stalactites. There is the large hall with the drapery hanging from the ceiling and spreading out beautifully.

KING COBRA VILLAGE




Free Admission Charge
9 a.m. - 5 p.m. Daily
043 924 070



The villagers of Ban Kho Sa-Nga have hit upon a unique way to make a living: they run king cobra shows. Locals at the King Cobra Village rear hundreds of the reptiles and most families have some in boxes under their houses. It's certainly a questionable activity, but the shows are short and the owners consider the snakes part of their family, so off-stage they're well cared for.

Khon Kaen, Thailand





CONTACT US



**Address: 1 Soi Chalongkrung
1 Latkrabang,
Bangkok 10520**



+66 85 878 500



info@cmkl.ac.th



CMKL University



CMKL University



CMKL University